





ClimSA

INTRA-ACP CLIMATE SERVICES AND RELATED APPLICATIONS PROGRAMME



African Centre of Meteorological Applications for Development (ACMAD)

Continental Multi-Hazard & Advisory Bulletin



Issued on: March 17th, 2022

Validity period: March 18th to 22nd 2022

previ@acmad.org

www.acmad.net/new/NEWSITEACMAD

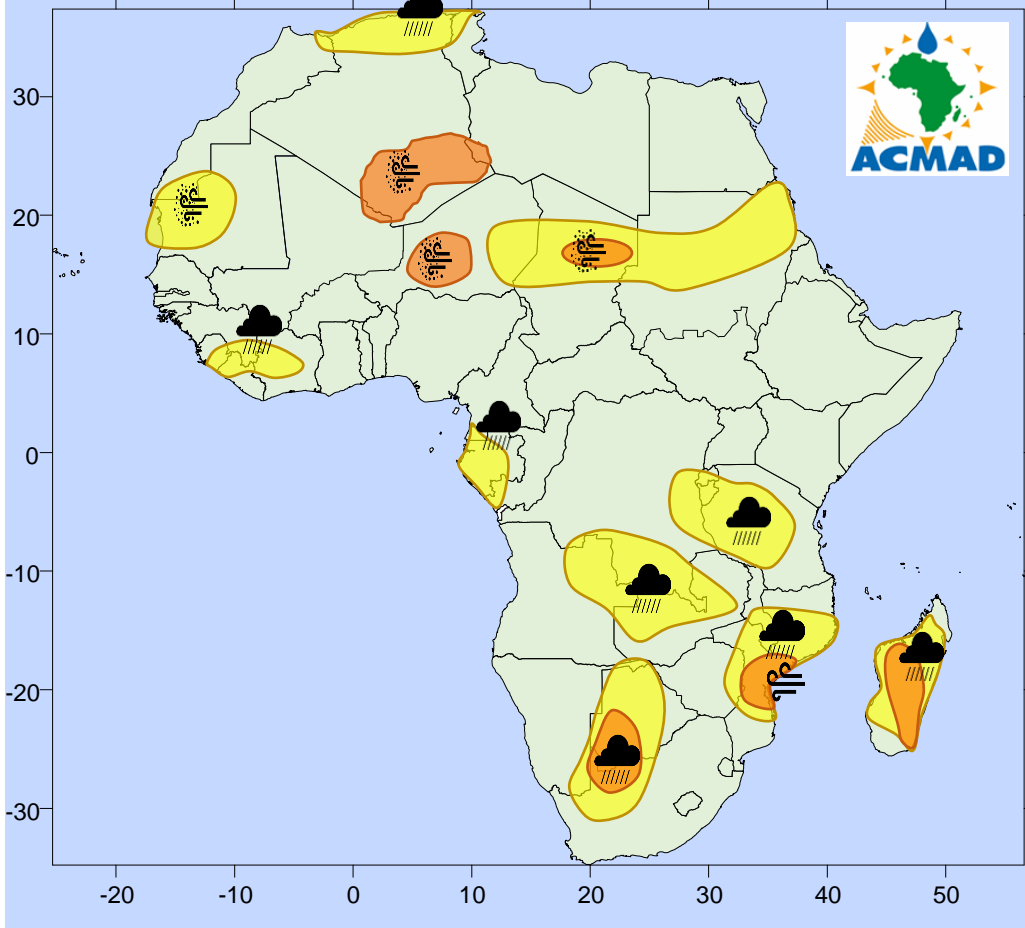
www.climsa.org





[archive](#)

MULTI-HAZARD OUTLOOK

Validity: 2022-03-18

issued on 2022-03-17



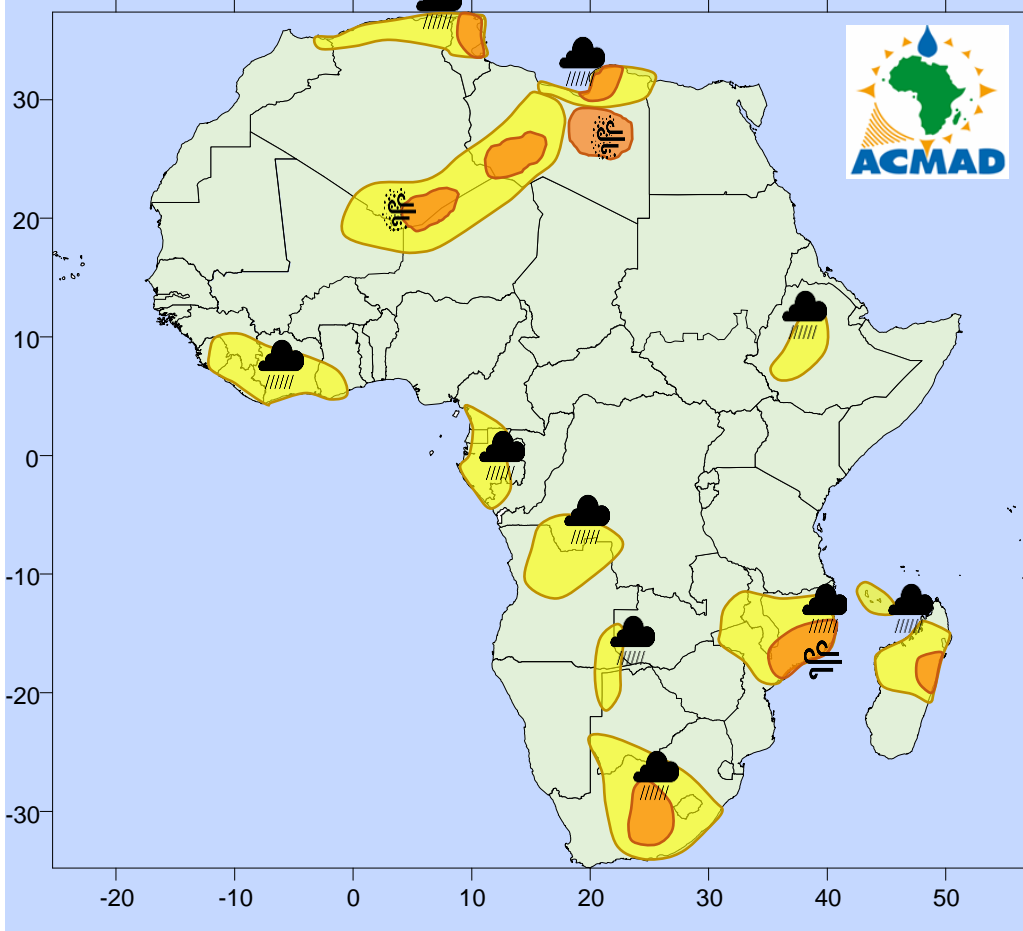
 Rain	 Wind	 Dust	 Meningitis
Very heavy >100mm	Very strong >80kmh ⁻¹	Very heavy >1000µg m ⁻³	Very likely
Heavy 50-100mm	Strong >65kmh ⁻¹	Heavy >600µg m ⁻³	Likely
Moderate 10 - 49mm	Moderate >50kmh ⁻¹	Moderate >400µg m ⁻³	Less likely
Light 1 - 10mm	Light <50kmh ⁻¹	Light <200µg m ⁻³	







MULTI-HAZARD OUTLOOK

Validity: 2022-03-19

issued on 2022-03-17



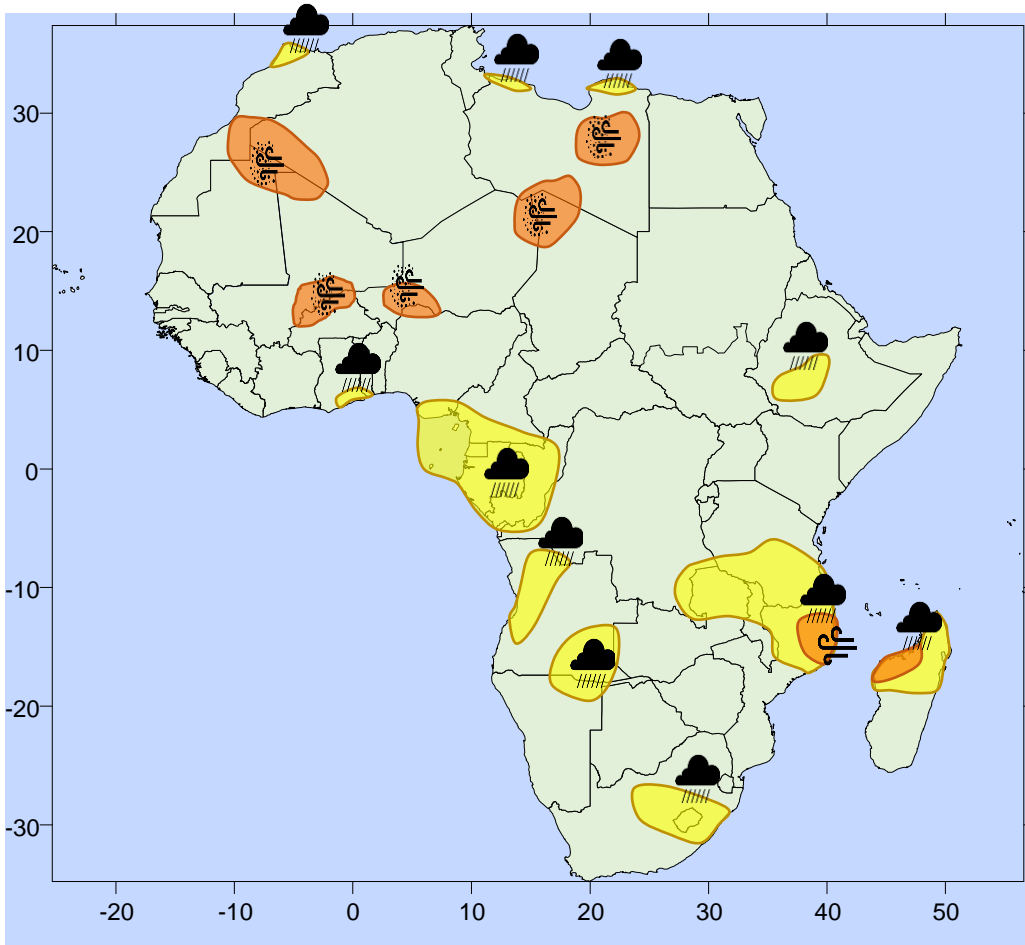
 Rain	 Wind	 Dust	 Meningitis
Very heavy >100mm	Very strong >80kmh ⁻¹	Very heavy >1000µg m ⁻³	Very likely
Heavy 50-100mm	Strong >65kmh ⁻¹	Heavy >600µg m ⁻³	Likely
Moderate 10 - 49mm	Moderate >50kmh ⁻¹	Moderate >400µg m ⁻³	Less likely
Light 1 - 10mm	Light <50kmh ⁻¹	Light <200µg m ⁻³	







MULTI-HAZARD OUTLOOK

Validity: 2022-03-20

issued on 2022-03-17



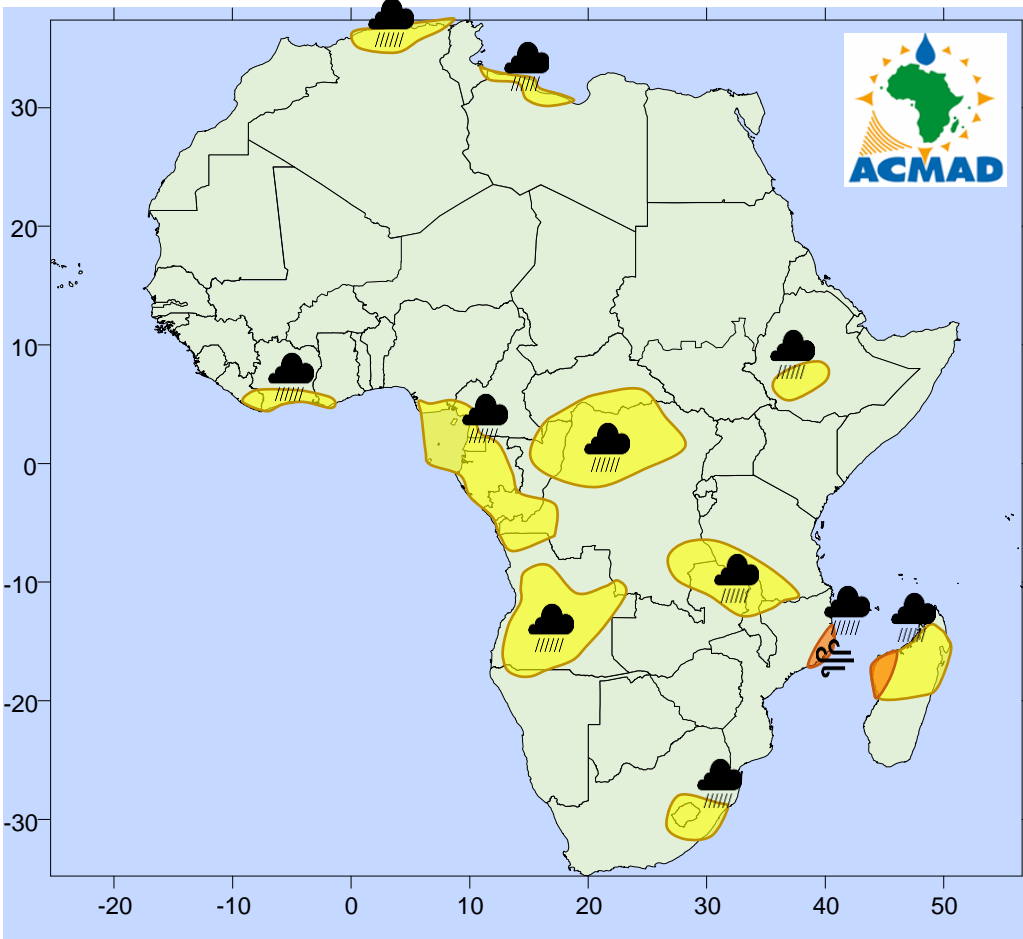
 Rain	 Wind	 Dust	 Meningitis
Very heavy >100mm	Very strong >80kmh ⁻¹	Very heavy >1000µg m ⁻³	Very likely
Heavy 50-100mm	Strong >65kmh ⁻¹	Heavy >600µg m ⁻³	Likely
Moderate 10 - 49mm	Moderate >50kmh ⁻¹	Moderate >400µg m ⁻³	Less likely
Light 1 - 10mm	Light <50kmh ⁻¹	Light <200µg m ⁻³	







MULTI-HAZARD OUTLOOK

Validity: 2022-03-21

issued on 2022-03-17



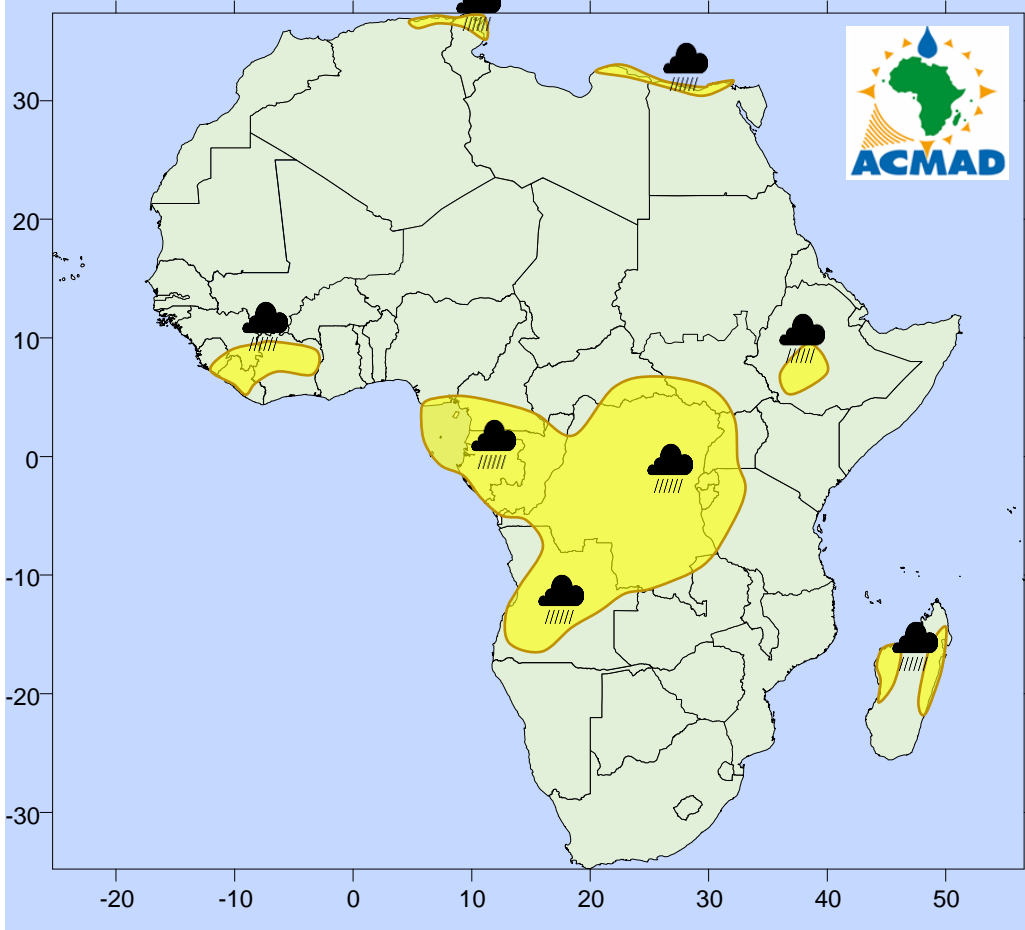
 Rain	 Wind	 Dust	 Meningitis
Very heavy >100mm	Very strong >80kmh ⁻¹	Very heavy >1000µg m ⁻³	Very likely
Heavy 50-100mm	Strong >65kmh ⁻¹	Heavy >600µg m ⁻³	Likely
Moderate 10 - 49mm	Moderate >50kmh ⁻¹	Moderate >400µg m ⁻³	Less likely
Light 1 - 10mm	Light <50kmh ⁻¹	Light <200µg m ⁻³	







MULTI-HAZARD OUTLOOK

Validity: 2022-03-22

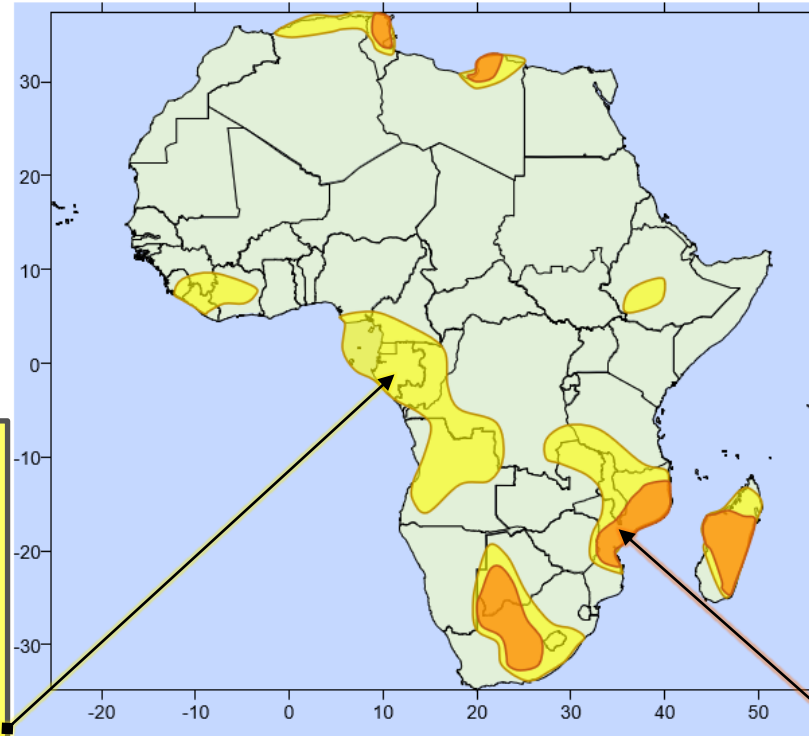
issued on 2022-03-17



 Rain	 Wind	 Dust	 Meningitis
Very heavy >100mm	Very strong >80kmh ⁻¹	Very heavy >1000µg m ⁻³	Very likely
Heavy 50-100mm	Strong >65kmh ⁻¹	Heavy >600µg m ⁻³	Likely
Moderate 10 - 49mm	Moderate >50kmh ⁻¹	Moderate >400µg m ⁻³	Less likely
Light 1 - 10mm	Light <50kmh ⁻¹	Light <200µg m ⁻³	



VIGILANCE MAP FOR HEAVY RAINFALL AND STRONG WINDS 18 – 22 March 2022 issued on 2022-03-17



Phenomenon:

- In next 5 days accumulated rainfall is expected to be in range of 50mm to 100mm;

Hazards :

Moderate rainfall, flash flood, riverine flooding, landslides, soil erosion and lightning likely

Potentials Impacts:

Displacements of people due to floods, outbreak of water borne diseases, damage of infrastructures (roads, bridges, ...)

Measures/Advisories:

Update and implement Flood contingency plans, Improve water management in reservoirs and dams, DRM authorities to monitor the situation and raise awareness, taking action is more likely, the situation needs to be monitored closely with NHMSs

Phenomenon:

- In next 5 days accumulated rainfall is expected to be in the range of 100mm to 150mm;

Hazards :

Heavy rainfall, flash flood, riverine flooding, landslides, soil erosion and lightning, strong winds,

Potentials Impacts:

Displacements of people due to floods, outbreak of water borne diseases, damage of infrastructures (roads, bridges, ...)

Measures/Advisories:

Update and implement Flood contingency plans, Improve water management in reservoirs and dams, DRM authorities be ready to take adequate actions, DRM to be in touch with NHMSs for more details and identification of vulnerable areas.